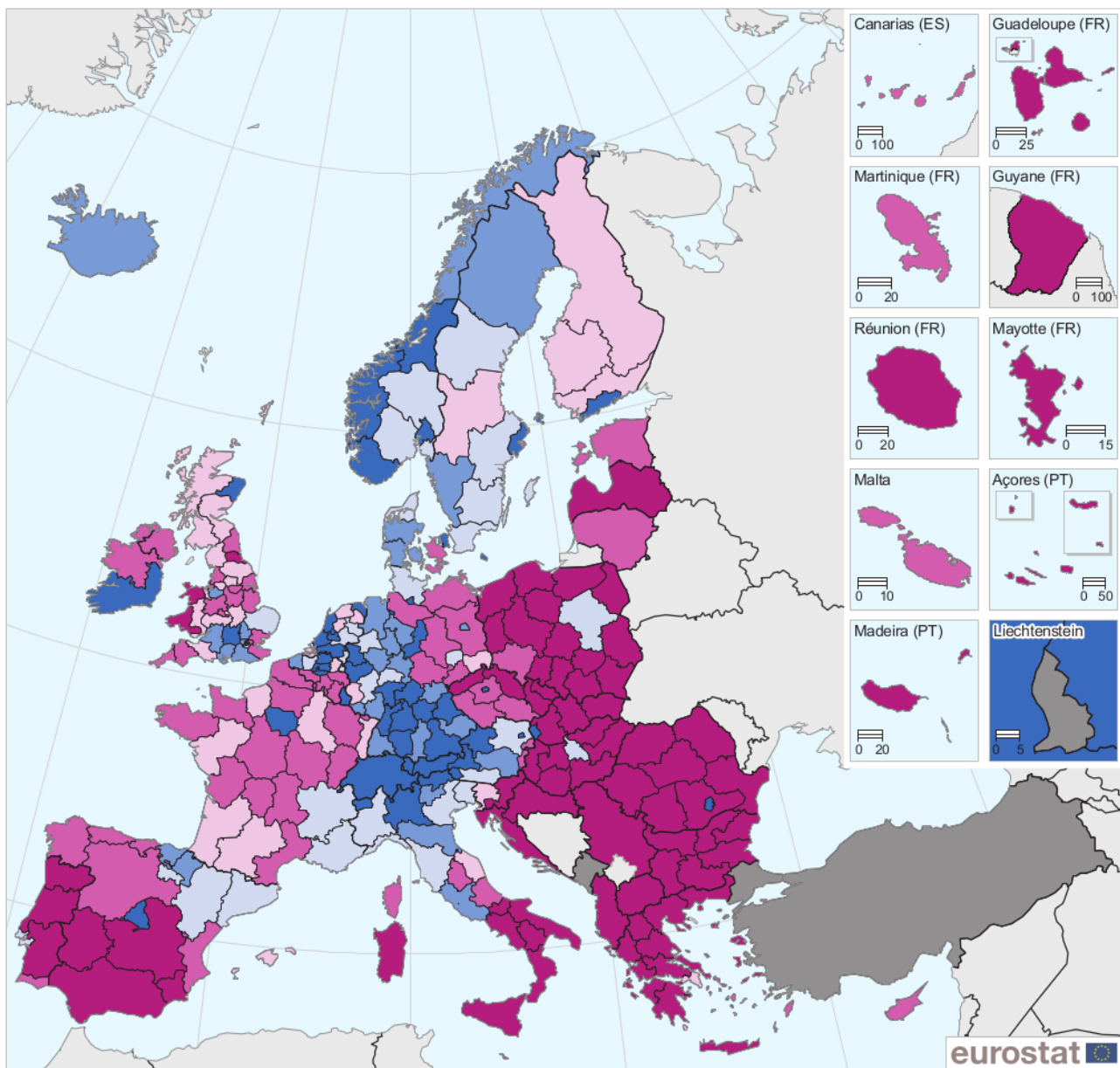
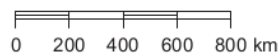



Gross domestic product (GDP) per inhabitant in purchasing power standard (PPS) in relation to the EU-28 average, by NUTS 2 regions, 2014 (*)
 (% of the EU-28 average, EU-28 = 100)



(% of the EU-28 average, EU-28 = 100)

Administrative boundaries: © EuroGeographics © UN-FAO © Turkstat
 Cartography: Eurostat - GISCO, 04/2016



(*) Norway: 2013. Switzerland, Albania and Serbia: national data. Switzerland and Albania: provisional.
 Source: Eurostat (online data codes: [nama_10r_2gdp](#) and [nama_10_pc](#))

Cartogramma 1 - Prodotto interno lordo (Pil) pro capite, in standard di potere d'acquisto (SPA), in rapporto alla media UE-28, per regioni NUTS 2, 2014 (1)(% della media UE-28, UE-28 = 100)Fonte: Eurostat ([nama10r2gdp](#)) e ([nama10pc](#))